






The Highland Council
Headquarters
Glenurquhart Rd
Inverness
IV35NX





This is the map (NA487a) referred
in the foregoing THE HIGHLAND COUNCIL
(PROHIBITION AND RESTRICTION OF
WAITING AND LOADING AND PARKING
PLACES) (DECriminalISED PARKING
ENFORCEMENT AND CONSOLIDATION)
VARIATION FOUR
ORDER 2019

Reproduced by permission of Ordnance Survey on behalf of HMSO
© Crown copyright and database right 2016. All rights reserved.
Ordnance Survey licence 100023369.
This plan has been produced specifically to supply an individual
with value added Local Authority information.
Unauthorised reproduction infringes Crown Copyright
and may lead to prosecution or Civil Proceed

Shade Restriction

-  No Waiting At Any Time
-  No Waiting
-  Permit Holders Only
-  No Stopping On Main Carriageway
-  No Stopping At Any Time

Shade Restriction




-  No Waiting At Any Time / No Loading
-  Loading Restrictions
-  Limited Waiting
-  No Stopping At Any time On Verge Or Footway

Key

Shade Restriction

-  No Waiting At Any Time / No Loading At Any Time
-  Taxi Ranks
-  Miscellaneous Restrictions
-  Zonal Restrictions (Excluding Pedestrian Zones)

Shade Restriction

-  No Waiting / No Loading
-  Pay And Display
-  Disabled Badge Holders Only
-  Pedestrian Zones

SCALE
1:1,250

DATE
30/10/2020

MAP NUMBER
NA487a